

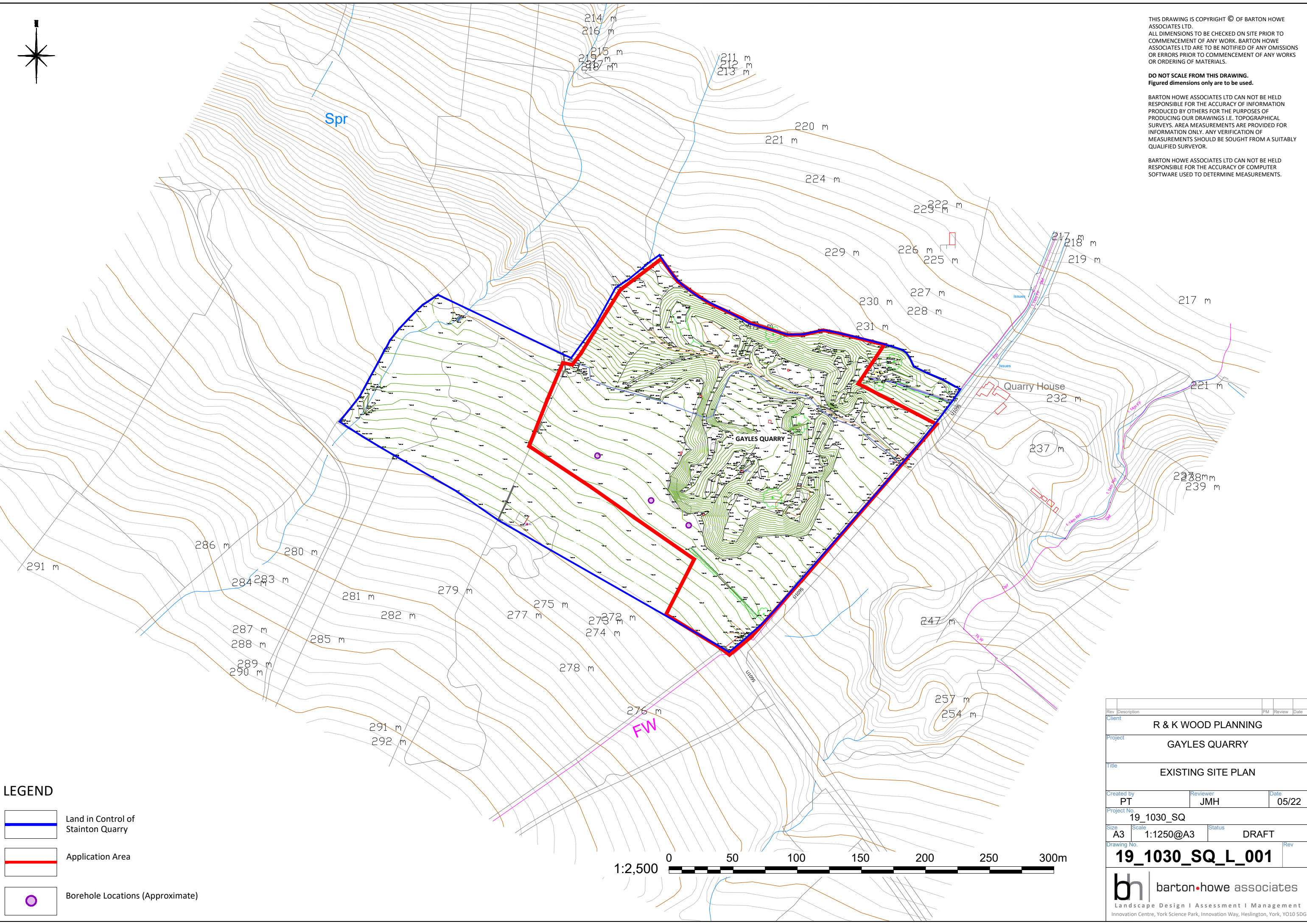


THIS DRAWING IS COPYRIGHT © OF BARTON HOWE ASSOCIATES LTD.  
 ALL DIMENSIONS TO BE CHECKED ON SITE PRIOR TO COMMENCEMENT OF ANY WORK. BARTON HOWE ASSOCIATES LTD ARE TO BE NOTIFIED OF ANY OMISSIONS OR ERRORS PRIOR TO COMMENCEMENT OF ANY WORKS OR ORDERING OF MATERIALS.




**DO NOT SCALE FROM THIS DRAWING.**  
 Figured dimensions only are to be used.

BARTON HOWE ASSOCIATES LTD CAN NOT BE HELD RESPONSIBLE FOR THE ACCURACY OF INFORMATION PRODUCED BY OTHERS FOR THE PURPOSES OF PRODUCING OUR DRAWINGS I.E. TOPOGRAPHICAL SURVEYS. AREA MEASUREMENTS ARE PROVIDED FOR INFORMATION ONLY. ANY VERIFICATION OF MEASUREMENTS SHOULD BE SOUGHT FROM A SUITABLY QUALIFIED SURVEYOR.

BARTON HOWE ASSOCIATES LTD CAN NOT BE HELD RESPONSIBLE FOR THE ACCURACY OF COMPUTER SOFTWARE USED TO DETERMINE MEASUREMENTS.



**LEGEND**

-  Land in Control of Stainton Quarry
-  Application Area
-  Borehole Locations (Approximate)



Rev	Description	PM	Review	Date
Client				
R & K WOOD PLANNING				
Project				
GAYLES QUARRY				
Title				
EXISTING SITE PLAN				
Created by	Reviewer	Date		
PT	JMH	05/22		
Project No				
19_1030_SQ				
Size	Scale	Status		
A3	1:1250@A3	DRAFT		
Drawing No.				Rev
19_1030_SQ_L_001				