
















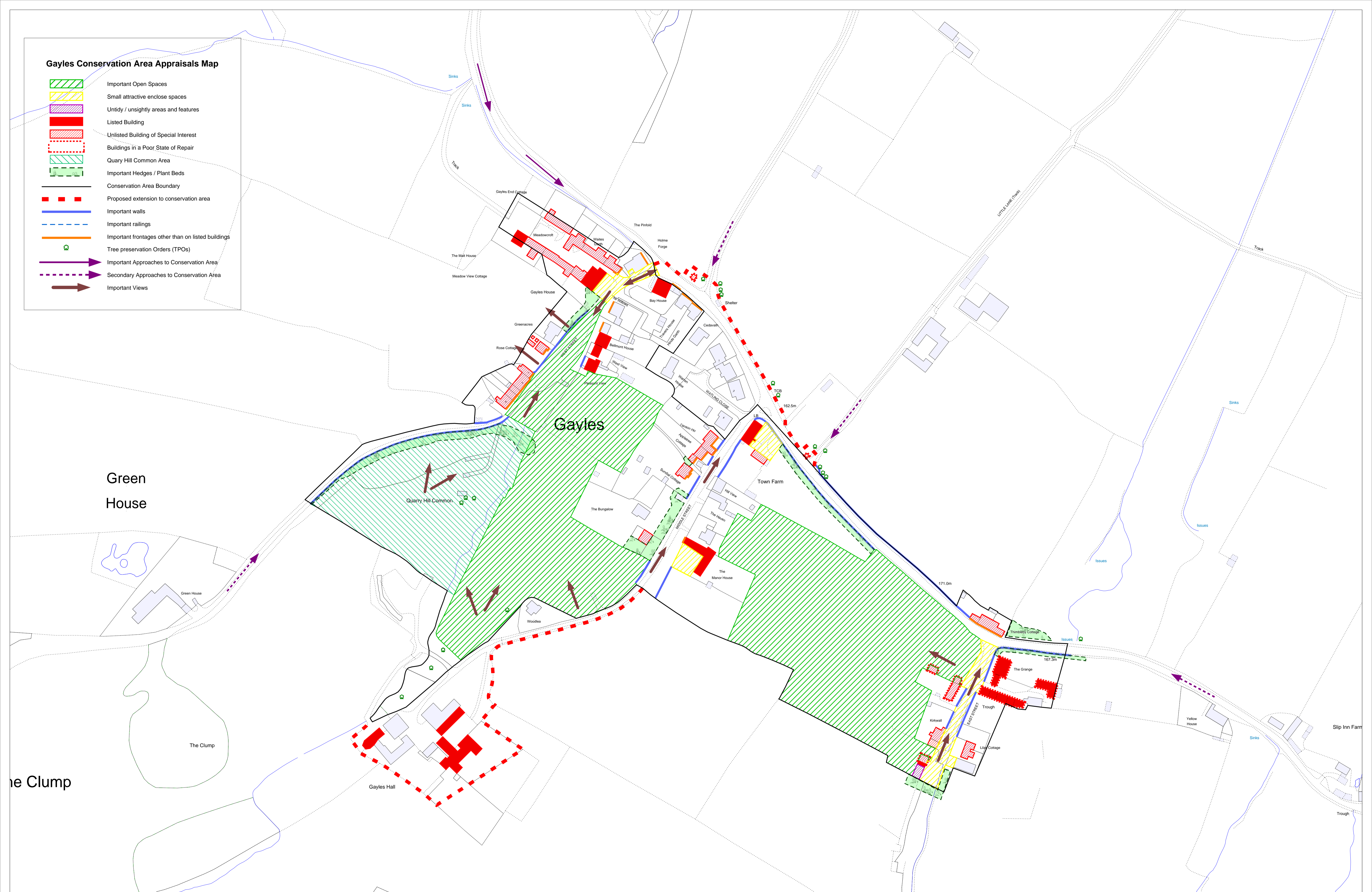


Gayles Conservation Area Appraisals Map

-  Important Open Spaces
-  Small attractive enclosed spaces
-  Untidy / unsightly areas and features
-  Listed Building
-  Unlisted Building of Special Interest
-  Buildings in a Poor State of Repair
-  Quarry Hill Common Area
-  Important Hedges / Plant Beds
-  Conservation Area Boundary
-  Proposed extension to conservation area
-  Important walls
-  Important railings
-  Important frontages other than on listed buildings
-  Tree preservation Orders (TPOs)
-  Important Approaches to Conservation Area
-  Secondary Approaches to Conservation Area
-  Important Views



This map is reproduced from Ordnance Survey material with the permission of Ordnance Survey on behalf of the Controller of Her Majesty's Stationery Office ©Crown Copyright. Unauthorised reproduction infringes Crown copyright and may lead to prosecution or civil proceedings. (100018642) (2009).